

# Plat of Survey of Section 'A' CACAPON HIGHLANDS


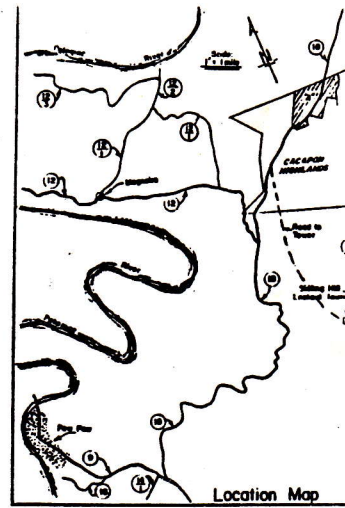
Cacapon District

Morgan County

West Virginia

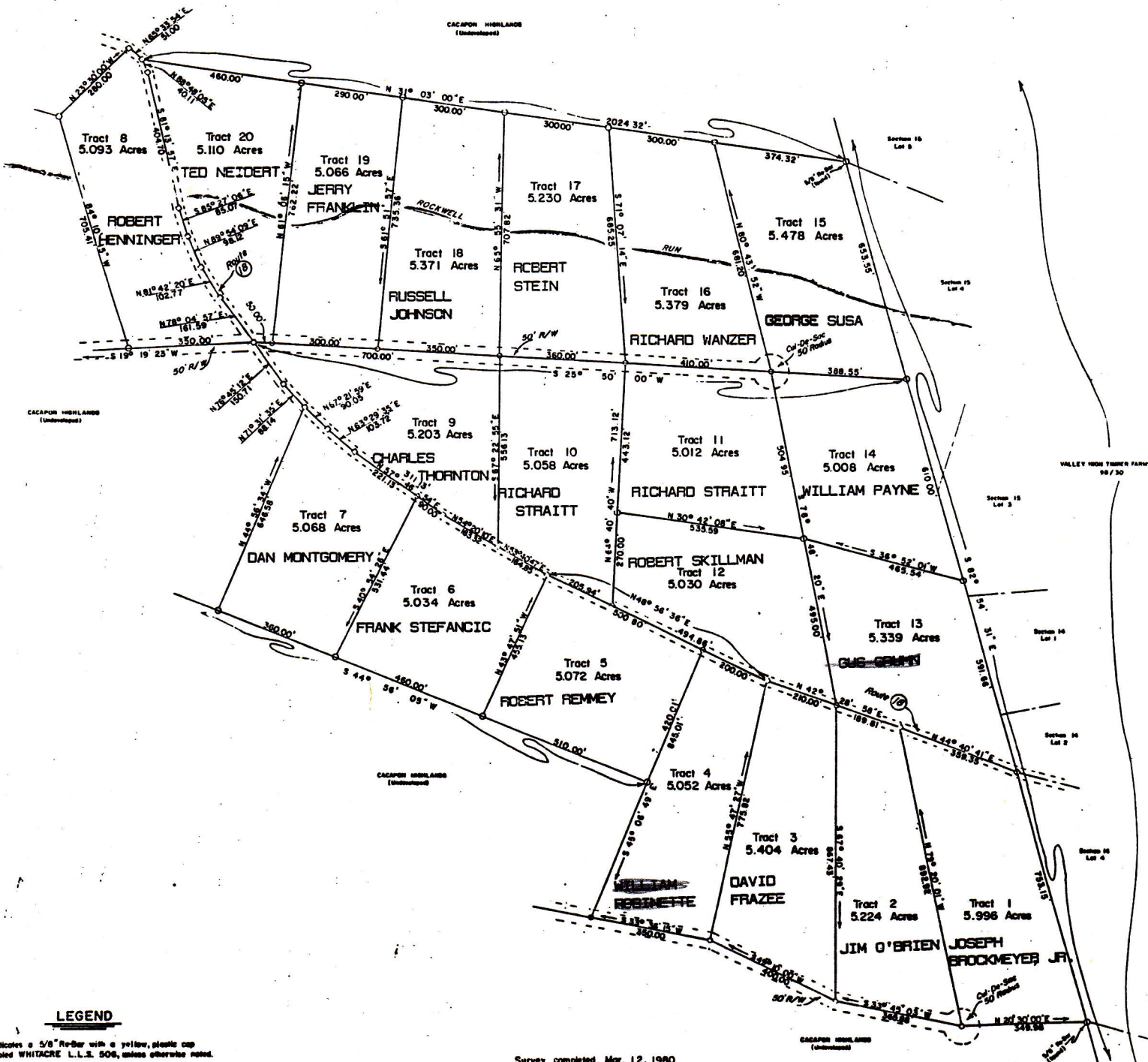
Reference: A portion of the land recorded in  
Deed Book 110 Page 619  
Tax Map 22 Parcel 1  
Total Area 104.227 Acres  
TUSCARORA LAND COMPANY  
Fort Loudon, Pa.

NOTE: All property lines represented on this map have been marked and painted where they pass through wooded areas. All subdivision roads have R/W of 60' with 50' radius Cut-De-Size except as otherwise shown. Tract corners that fall in center of subdivision roads are referenced by a 5/8" R/B (Set) 50' from centerline of road in tract line. Tract corners that fall in center of County Road are referenced by a 5/8" R/B set in tract line, out of road R/W.



NOTE: Bearings on this plot are from the approximate Magnetic Meridian of this date. True North has been determined by comparison of Survey of Valley High Timber Farm to L<sub>2</sub> 7° 25' 42" East of the Magnetic Meridian of this plot.

Scale: 1" = 200'



**LEGEND**

○ Indicates a 5/8" R/B with a yellow, plastic cap labeled WHITACRE L.L.S. 506, unless otherwise noted.